
























MAP KEY

-  A road
-  B road
-  Minor road
-  Other road
-  Main track
-  Other tracks
-  MTB cycle trail (on Lakeside Way, public road or forest road)
-  MTB cycle trail (singletrack)
-  MTB uphill section
-  MTB downhill section
-  Line of old railway (disused)
-  National border
-  National Park boundary
-  Ferry
-  Car park
-  Visitor information
-  Toilets
-  Refreshments
-  Bike hire
-  Camp site
-  Youth hostel
-  Art / Architecture programme
-  Viewpoint

DEADWATER TRAILS

TRAIL START
Kielder Castle car park

TRAIL FINISH
Kielder Castle car park

TRAIL LENGTH
Red - 4.2miles/6.8km
Black - 6.3miles/10.2km

TRAIL GRADE
▲ Red Difficult ◆ Black Severe

WHAT'S IT LIKE?

Deadwater red grade trail is a cross country trail on the lower slopes of Deadwater Fell. The trail is packed with features including awesome fast sections of singletrack mixed in with some tricky rocky sections.

Deadwater black grade trail includes the Skellys Rigging section, this part takes in the breathtaking Deadwater Summit. On a clear day you can see 360 degrees views across a large area of South Scotland, the Lake District & Northumberland. You can even see the well known MTB Centre Glentress Forest!

For a real buzz, try the Up and Over section which includes epic climbs, thrilling descents as well as downhill excitement through the Forrest's Dive section and for a final thrill try the 'gap jump' in the Rattlesnake section for those who want to push themselves that little bit further...

© Ashworth Maps & Interpretation Ltd 2009
All maps in this guide reproduced by permission of Ordnance Survey on behalf of HMSO.
© Crown copyright and database right 2009. All rights reserved. Ordnance Survey Licence number 100049115. Unauthorised reproduction infringes Crown Copyright and may lead to prosecution or civil proceedings. This map cannot be used for any purpose without the express permission of Kielder Partnership.

DEADWATER MTB TRAIL

