










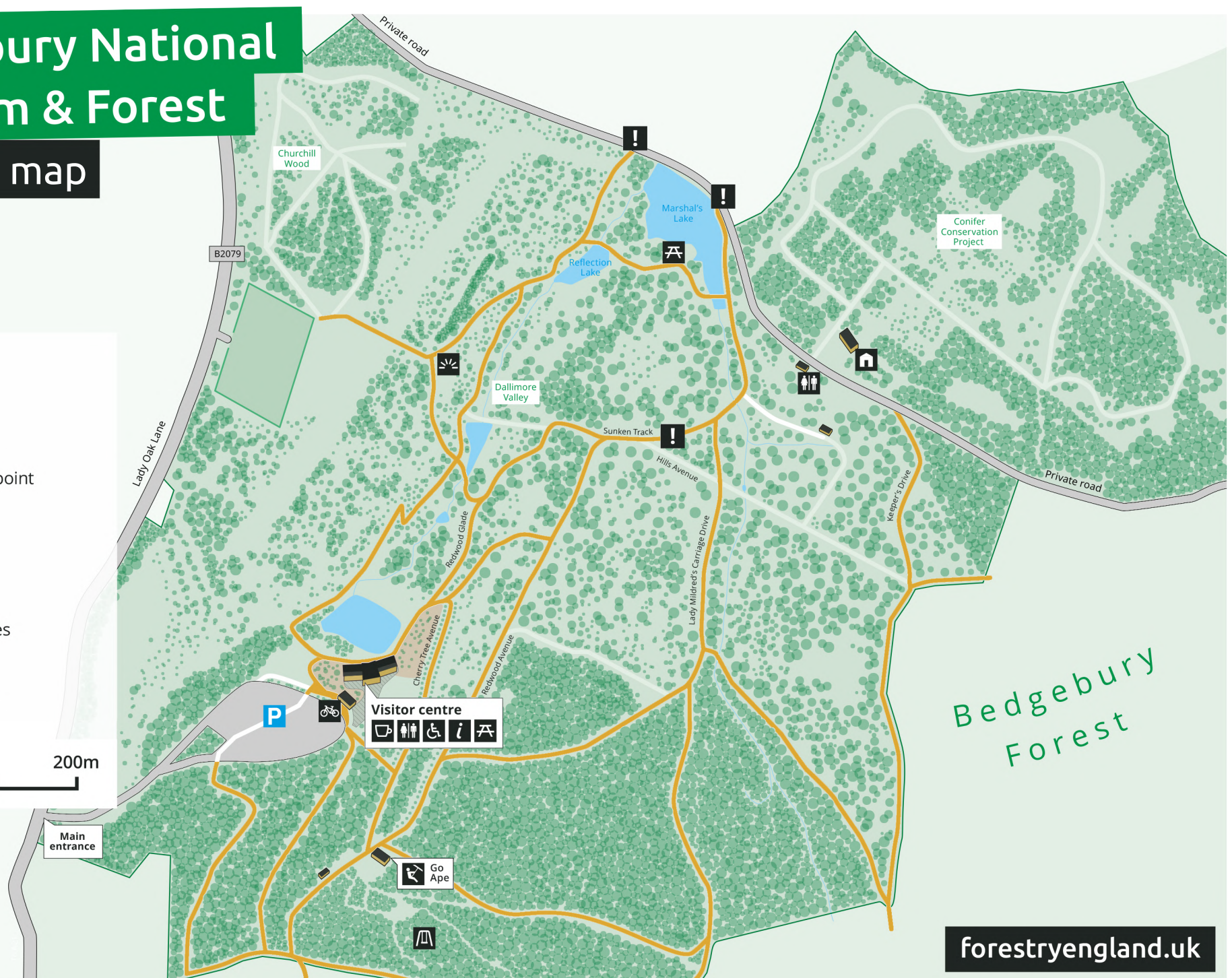


Bedgebury National Pinetum & Forest

Tramper map

Key

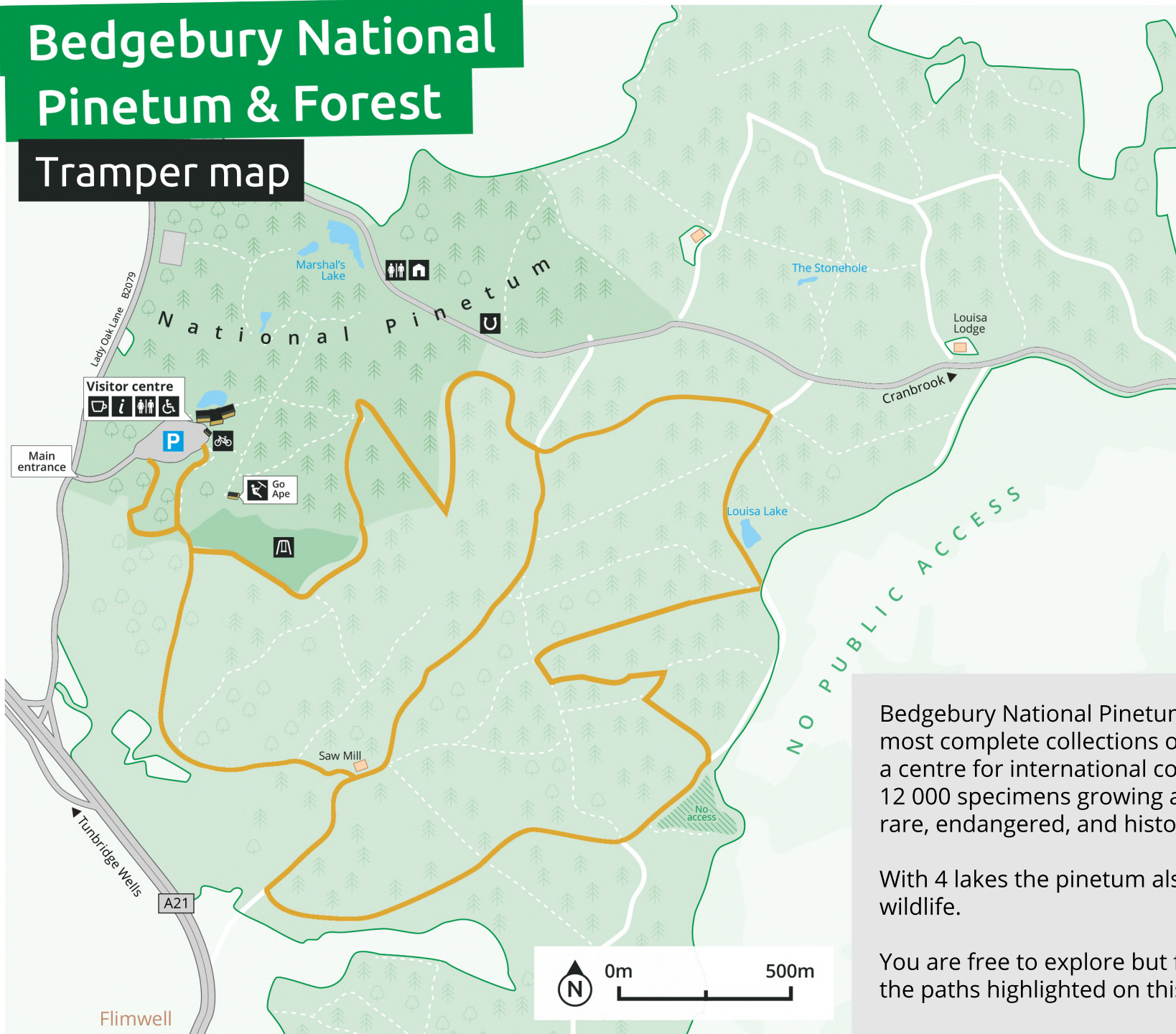
-  Car parking
-  Toilets
-  Information point
-  Cafe
-  Bike hire
-  Go Ape
-  Play trail
-  Picnic benches
-  Viewpoint
-  Forest office
-  Caution



Bedgebury Forest

Bedgebury National Pinetum & Forest

Tramper map



Emergency info

Name of key location:

Bedgebury National
Pinetum & Forest

Grid ref: TQ71633

Nearest access road: B2079

Hospital with A&E unit:

Pembury Hospital,
Tunbridge Wells, TN2 4QJ

In case of an emergency call 999.

Inform Forestry England
on 01580 879820

The forest code

- Protect and respect wildlife, plants and trees.
- Guard against all risks of fire.
- Keep dogs under control.
- Take your litter home.
- Make no unnecessary noise.
- Take only memories away.
- The forest is for everyone. Please be aware of other visitors.

Bedgebury National Pinetum is recognised as one of the most complete collections of conifers in the world and is a centre for international conservation. It contains over 12 000 specimens growing across 320 acres. This includes rare, endangered, and historically important specimens.

With 4 lakes the pinetum also offers a wide variety of wildlife.

You are free to explore but for your safety please stick to the paths highlighted on this map.