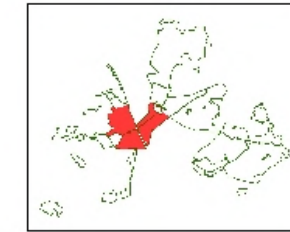







Areas shown as other conifers will be restocked with a mixture of species that are chosen at the time the current stands are felled. The species selected will be based on soil type, depth and hydrology.

Central Forest District



Intended Land Use

-  Roads & Rides
-  Open space
-  Conifers
-  Broadleaves
-  Heathlands



1:10,000
scale at A3



This map is based upon Ordnance Survey materials with the permission of Ordnance Survey on behalf of the Controller of Her Majesty's Stationery Office. © Crown Copyright. All rights reserved. Reproduction in whole or in part is prohibited without the prior written permission of the Forestry Commission. 10002448