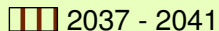
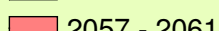

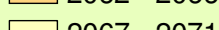
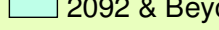
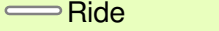


**Estimated schedule for removal of canopy in Shelterwood areas**

-  2022 - 2026
-  2027 - 2031
-  2032 - 2036
-  2037 - 2041
-  2042 - 2046
-  2047 - 2051
-  2052 - 2056
-  2057 - 2061
-  2062 - 2066
-  2067 - 2071
-  2072 - 2076
-  2077 - 2081
-  2082 - 2086
-  2087 - 2091
-  2092 & Beyond
-  FC Road
-  Ride
-  Water Courses

**A brief description of the continuous cover systems.**

**Selection**  
Selection systems should achieve a complex structure of trees which includes a wide range of ages and sizes represented. As such there is no felling date because there will always be a mature woodland canopy.

**Shelterwood**  
Shelterwood systems have a fell date because we are managing to achieve a more simple structure of trees i.e. when there is a sufficient understory of saplings established the overstory (canopy) will be removed.



1:10,000

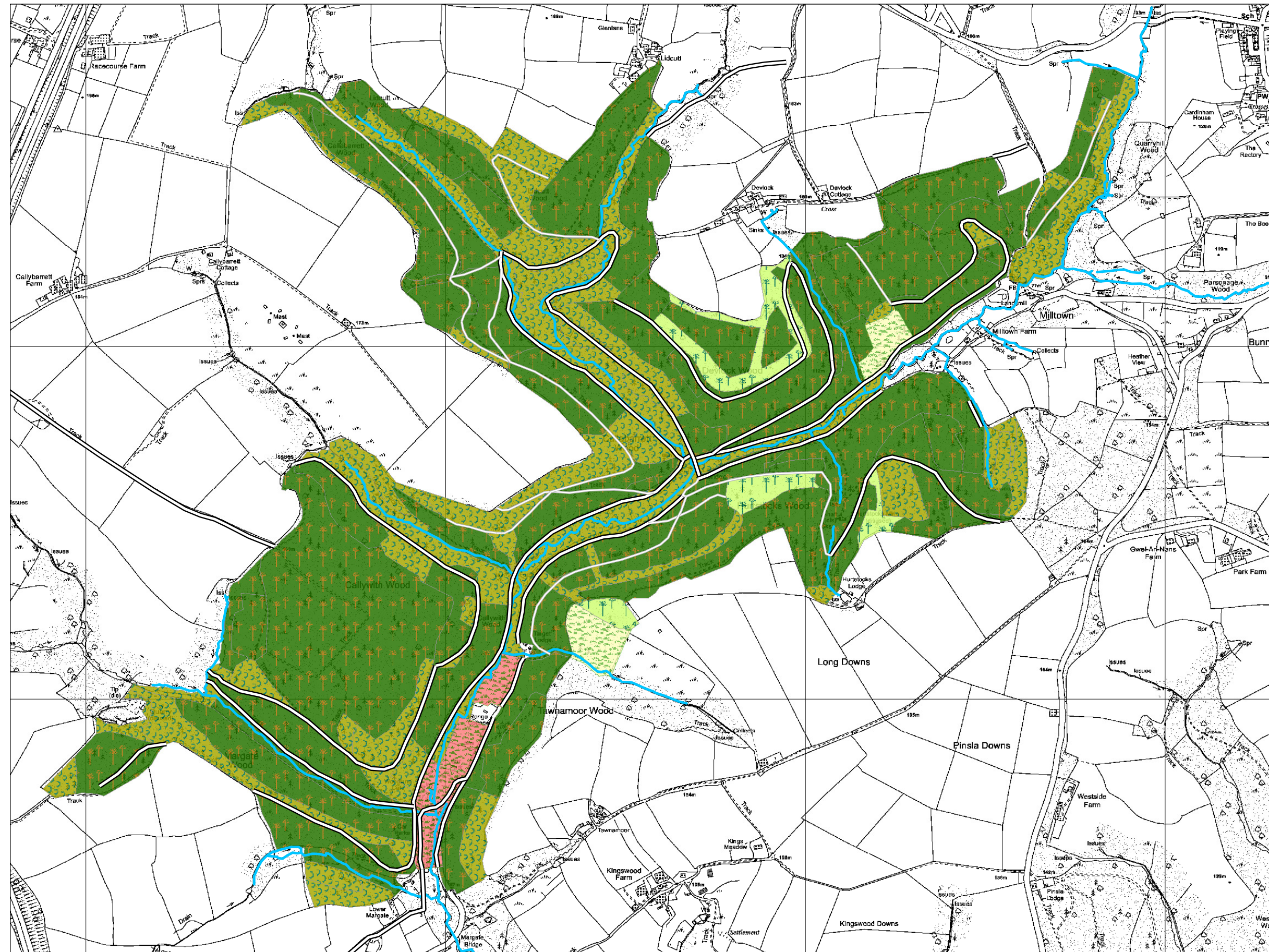


**Forestry Commission**









Forestry Commission woodlands have been certified in accordance with the rules of the Forest Stewardship Council.





**Future Species**

**Indicative species mix expected within the next 30 years.**

-  Road
-  Rides
-  Water Course
-  Permanent Open Space
-  Open space, shrub & broadleaf mix
-  Mixed native and site native broadleaves
-  Predominantly conifer with broadleaf element
-  Predominantly site native broadleaves



1:10,000



**Forestry Commission**



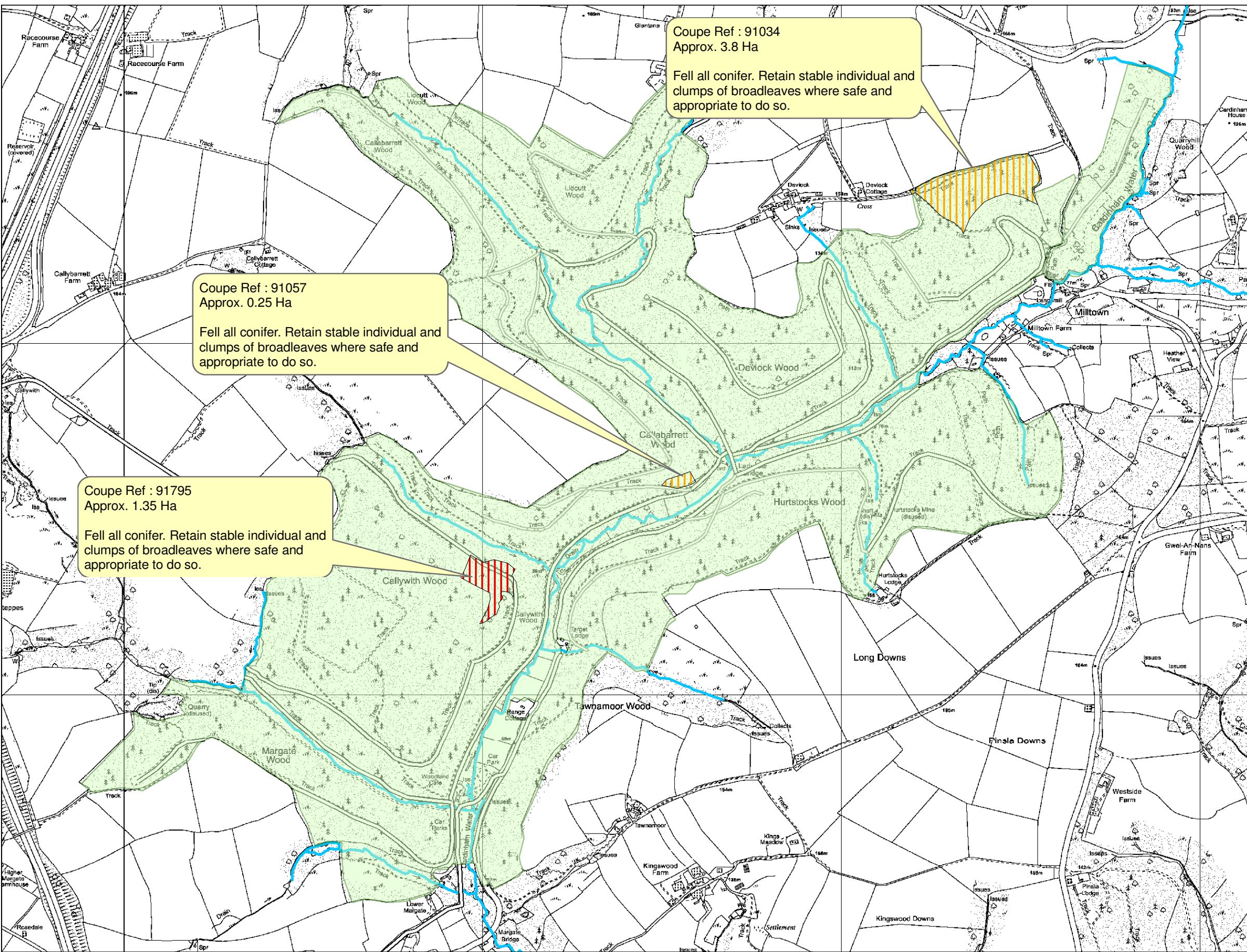
Forestry Commission woodlands have been certified in accordance with the rules of the Forest Stewardship Council.



© Crown copyright and database right [2014] Ordnance Survey [100021242]

**Felling Coupes in Plan Period**

-  Clearfell 2017 - 2021
-  Clearfell 2022 - 2026
-  FC Road
-  Ride
-  Water Courses
-  Plan Area



Coupe Ref : 91034  
Approx. 3.8 Ha  
Fell all conifer. Retain stable individual and clumps of broadleaves where safe and appropriate to do so.

Coupe Ref : 91057  
Approx. 0.25 Ha  
Fell all conifer. Retain stable individual and clumps of broadleaves where safe and appropriate to do so.

Coupe Ref : 91795  
Approx. 1.35 Ha  
Fell all conifer. Retain stable individual and clumps of broadleaves where safe and appropriate to do so.



1:10,000

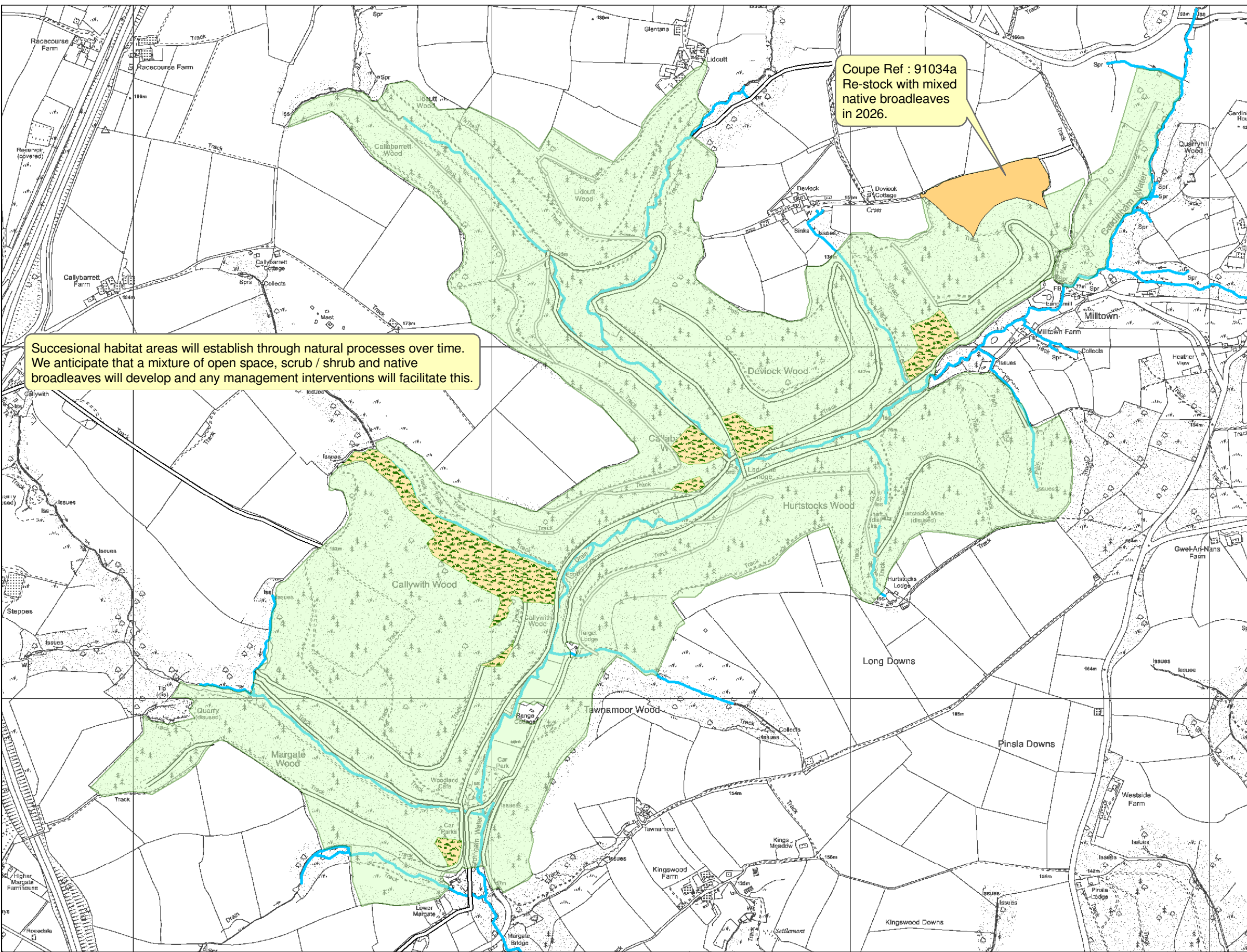


**Forestry Commission**









Forestry Commission woodlands have been certified in accordance with the rules of the Forest Stewardship Council.





**Restock and regeneration within plan period**

-  Plant with mixed native broadleaves
-  Successional habitat
-  Plan Area
-  FC Road
-  Ride
-  Water Courses



1:10,000






**Forestry Commission**

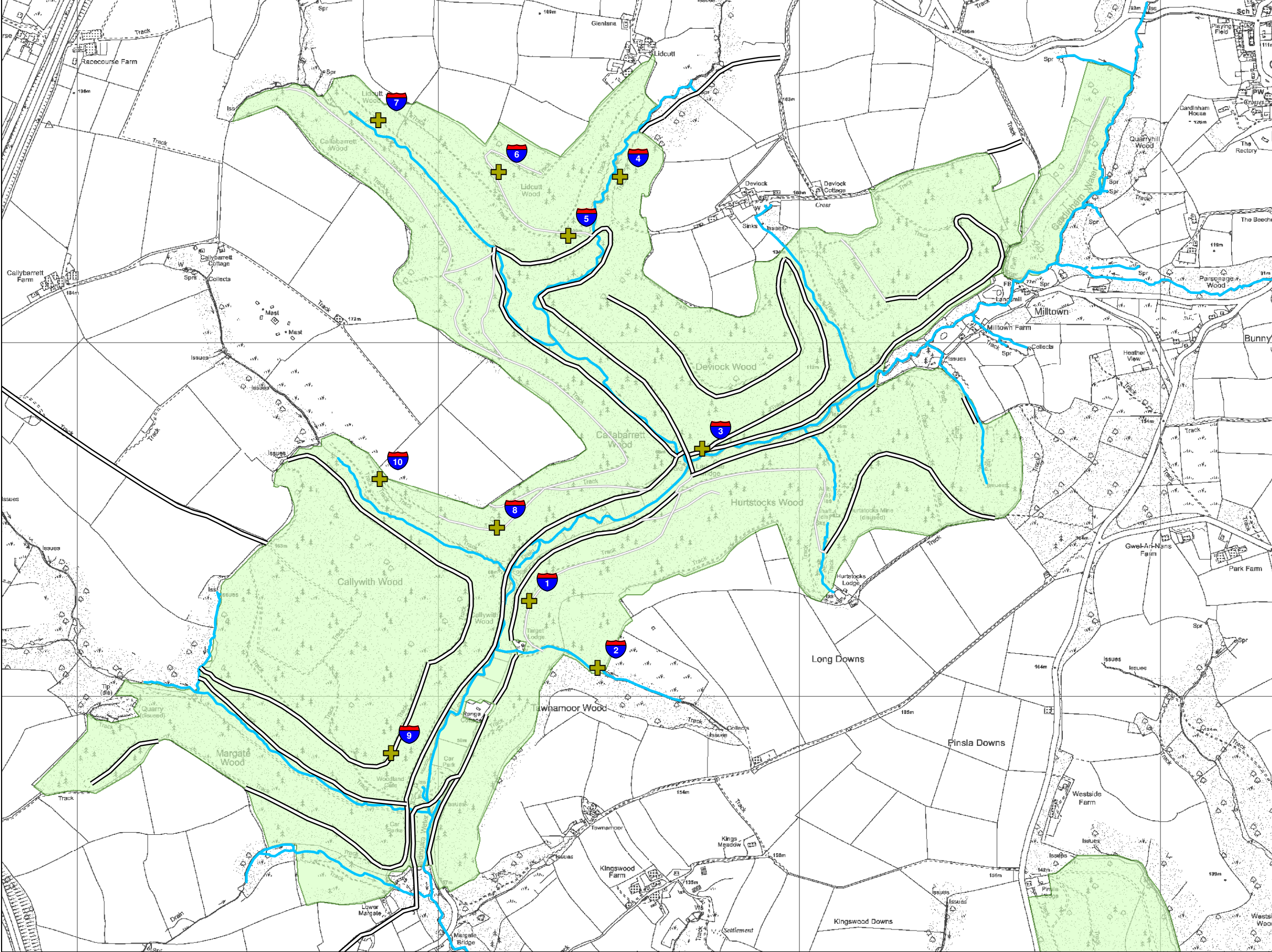


Forestry Commission woodlands have been certified in accordance with the rules of the Forest Stewardship Council.



**Fixed point photographic / video locations for monitoring development of habitat.**

-  Monitoring Points
-  Road
-  Rides
-  Water Course



1:10,000



**Forestry Commission**



Forestry Commission woodlands have been certified in accordance with the rules of the Forest Stewardship Council.



© Crown copyright and database right [2014]  
Ordnance Survey  
[100021242]

## Appendix 1 : Forest Design Plan Consultation Record –

Consultee	Date Contacted	Date Response Received	Issues Raised	Forest District Response to Issues
-----------	----------------	------------------------	---------------	------------------------------------

### Statutory Consultees

North Cornwall District Council – David Atwell	17 July 2008 Concept map sent	22 Aug 2008	No Issues	
Cornwall County Council – Colin Hawke	17 July 2008 Concept map sent	12 Aug 2008	No Issues – Correspondence attached	
Richard Paton (Forest Services)	17 July 2008 Concept map sent		No Issues	

### Identified Stakeholders

Mr & Mrs T Betts (neighbour)	17 July 2008	11 Aug 2008	Raised concern over conifers within the watercourse (Cardinham Water) near to his property	Will be removed as part of PAWS strategy.
Martin Lester & Jean Buchanan (neighbour)	17 July 2008		No Issues	
Dawn Howath (neighbour)	17 July 2008		No Issues	
Mark Nicholson (neighbour)	17 July 2008		No Issues	
Cardinham Parish Council	17 July 2008		No Issues	

**Minutes for the meeting with the Cardinham residents at wood café at 10.30 on the 11/08/08**

**Present:** John Ebsary Forestry Commission FC (JE), Chris Mason FC (CM), Chris Cooper FC (CC), Terry and Joe Betts; Range Cottage (TB) (RC), Dawn Howarth; Target Lodge (DH) (TL), Mike; Café resident, (M), Heather Woods Café (H), Martin Lester; Lower Margate; (ML) (LM) and Mark Borlase; Tawnamoor (MB).

JE opened the meeting by introducing himself and gave a quick introduction to the role of the FC in Cardinham.

Then everybody at the meeting introduced himself or herself.

JE explained about how the felling working is put together as a parcel and sold to contractors as standing timber; for the contractor to fell.

He also explained that due to health and safety the FC would have to close the whole wood for a 2-week period hopefully to start on the 17<sup>th</sup> November 2008. This will be subject to the parcel selling for a good price.

JE showed everybody the map of the work site made sure everyone was ok with what the map was showing.

JE and CM explained that the whole wood would be closed to the public for the 2-week period and the main road in would be closed for access for the residents of TL and RC. The residents will have to use the lady vale trail to access their property and use the Lower Margate private road for access in and out, for the 2-week period. After that period the road to TL and RC will stay blocked by the use of Heras fencing at the entrance to stop the general public from gaining access. When works are to take place along side that road Banks men will be used to stop felling works when residents need access.

ML asked who would be using the LM road. CM and CC explained that resident, café staff, FC staff and contractors including lorries would only use it.

All present discussed deliveries of post and packages, ML offered to take all deliveries for the 2-week period when main road is closed.

CM discussed the possibility of having a post box placed next to the toilet block to be used for TL and RC after the 2-week period until the works are finished. Any larger packages to left at the café. CM to sort out and speak to post office.

JE explained that we would be putting constraints on the contract at make sure the work is carried out within the 2-week closure.

DH explained that in term time she would need to leave for the school run from around 8.45, 3.15 and possibly at 11.30 every day. CM said that we would be accounting for this when the works take place. Timings to be out lined in contracts.

JE and CM explained that we would be keeping all the residents informed of how all the work schedules are coming on.

JE talked about the new Cardinham design plan and how this will affect the whole out look on the woods in the next 5 years. All residents were happy with plans.

TB asked about the Sika Spruce in the river corridor that are below RC is it going to be felled soon. He is worried about how some have already fallen down and taken the power lines with them. JE said that they are not programmed for this winter but can be added to next winters felling programme.

MB asked if we could leave 1 tall tree on the top of Tawnamoor as it is a landmark tree and is 20-30 feet taller than any of the other trees. JE said that this would not be a problem and asked him to mark the tree with some red and white tape that we will provide. CM to also provide MB with Design Plan Concept map. Barriers are to be left open/unlocked for contract period, but barriers must be shut after each use.

---

**Ebsary, John**

**From:** Goddard, Joanna on behalf of FD, Peninsula

**Sent:** 12 August 2008 08:21

**To:** Ebsary, John

**Subject:** FW: Forest Design Plan: Cardinham Woods - PE11

---

**From:** Hawke Colin [mailto:chawke@cornwall.gov.uk]

**Sent:** 11 August 2008 12:24

**To:** enquiries.peninsula@forestry.gsi.gov.uk

**Subject:** Forest Design Plan: Cardinham Woods - PE11

Thank you for your letter dated 17<sup>th</sup> July. I do not have any major concerns. The following issues should be covered in your plan (I assume that they will be as a matter of course):

Approach to PAWS restoration and balance between sustainable timber production and habitat restoration

Habitat enhancements

Public access and maintaining statutory and permissive rights of way. (please feel free to liaise with our Countryside Officer for the area, Dave Wood, re any access management issues.

Long rotation of conifers in some areas

Landscape impacts – these are generally internal but there are some important external views.

I hope this is helpful.

Colin Hawke  
Natural Environment Officer  
Cornwall County Council  
County Hall  
Truro  
TR1 3AY

Tel: 01872 222000

<http://www.cornwall.gov.uk/trees>

\*\*\*\*\*

**Appendix 2 : Major policy documents and guidelines that inform our planning and operations:**

A Strategy for England’s Trees, Woods and Forests  
The UK Woodland Assurance Standard  
The UK Forestry Standard

UK Forestry Standard Guidelines:  
Forests and biodiversity  
Forests and climate change  
Forests and historic environment  
Forests and Landscape  
Forests and people  
Forests and Soil  
Forests and water

National Policies and guidelines

Peninsula Strategic Plan  
Peninsula Strategic guide to Planning, Design and Management of Woodlands  
Design and Management of Environmental Corridors

Local Policies and Guidelines