

Friston Forest


































Permanent Orienteering Course

Scale 1:15,000 Contours 5m

Magnetic
North
2018


Southdowns Orienteers
www.southdowns-orienteers.org.uk

Legend

- | | | | |
|---|--|--|---|
|  Forest - run |  Contour line |  Distinctive tree, small thicket, holly |  Surfaced track |
|  Forest - slow run |  Index contour |  Rootstock |  Main path |
|  Forest - walk |  Erosion gully |  Hide |  Small path |
|  Forest - light |  Earthbank |  Concrete structures |  Indistinct path |
|  Open land |  Earthwall |  Fence | |
|  Rough open land |  Large depression |  Calm | |
|  Open land with scattered trees |  Small depression |  Dew pond | |
|  Rough open land with scattered trees |  Pit | | |
|  Undergrowth - slow run |  Knoll | | |
|  Undergrowth - difficult to run |  Platform | | |
|  Out of bounds |  Broken ground | | |

Grid Reference
TV 554994
Butchershole
Car Park

Possession of this map does not imply
right of access for orienteering or any other
purpose. The representation of a track or
path does not indicate a right of way.

Survey & cartography using OCAD, 2015-19 by Chris Hooker.
Based on the map by Roger Maher and the Ordnance Survey
mapping with the permission of the Controller of HMSO.
© Crown Copyright, Licence no. 100045287
© Forestry Commission 2019
© Southdowns Orienteers 2019