









Felling Years & Management Types

-  GV_Agricultural_Land
-  Open / Successional Habitat
-  Clearfell 2012 - 2016
-  Clearfell 2017 - 2021
-  Clearfell 2022 - 2026
-  Clearfell 2027 - 2031
-  Clearfell 2032 - 2036
-  Clearfell 2037 - 2041
-  Clearfell 2042 - 2046
-  Clearfell 2047 - 2051
-  Clearfell 2052 - 2056
-  Clearfell 2057 - 2061
-  Clearfell 2062 - 2066
-  Clearfell 2067 - 2071
-  Clearfell 2072 - 2076
-  Clearfell 2077 - 2081
-  Clearfell 2082 - 2086
-  Clearfell 2087 - 2091
-  Clearfell 2092 - 2096
-  Clearfell 2097 - 2101
-  Clearfell 2102 - 2106
-  Uniform Shelterwood
-  Group Shelterwood
-  Irregular Shelterwood
-  Strip Shelterwood
-  Single Tree Selection
-  Group Selection
-  Minimum Intervention
-  Minimum Intervention Natural Reserve
-  Coppice with standards
-  Coppice
-  Clearfell with seed trees



1:40,000



Forestry Commission



Forestry Commission woodlands have been certified in accordance with the rules of the Forest Stewardship Council.





Future Species

Anticipated species mix in the Glynn Valley within the next 30 years.

-  GV_Agricultural_Land
-  Open space shrub and broadleaf mix
-  Predominantly site native broadleaves
-  Mixed native and non site native broadleaves
-  Predominantly conifer with broadleaf element.



1:40,000



Forestry Commission



© Crown copyright and database right [2011]
Ordnance Survey [100021242]