

When clearfell operations take place any character trees within the stands or along boundaries will be retained where they will remain windfirm and become part of the next rotation.

The proposed clearfell programme will be kept under review and will be reactive to changes, the timings of which may be adjusted due to changes in tree heath.

**Central Forest District**

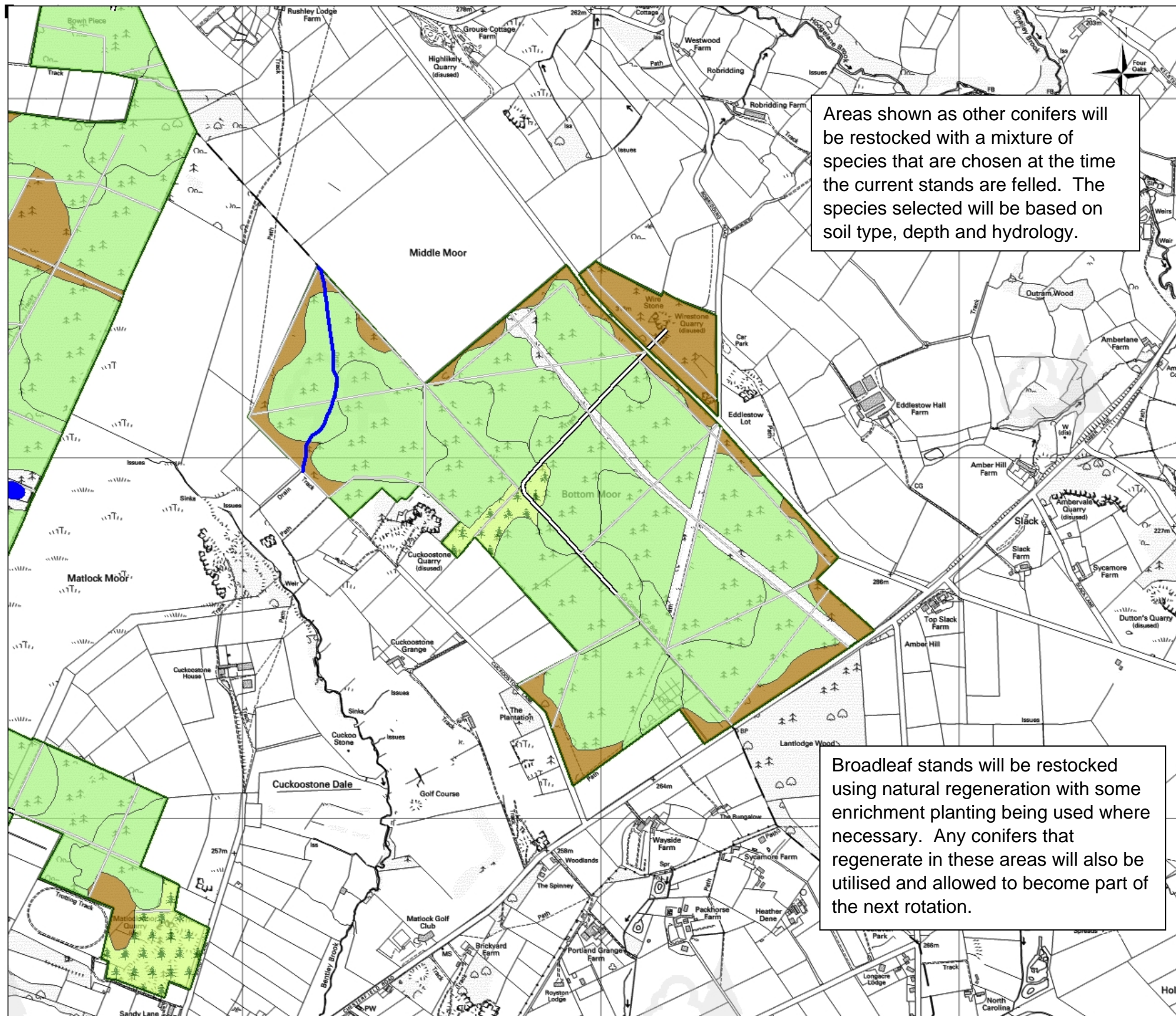
**Felling Period**

- Forest Roads & Rides
- Open Ground
- ▨ 2013- 2016
- ▨ 2017 - 2021
- ▨ 2022 - 2026
- ▨ 2027 - 2031
- ▨ 2032 - 2036
- 2037 - 2041
- 2042 - 2046
- 2047 - 2051
- 2052 - 2056
- 2057 - 2061
- 2062 - 2099
- Continuous Cover System
- Biological & Natural Reserves
- Management Area

**Forestry Commission**  
England

1:10,000  
scale at A3

This map is based upon Ordnance Survey data made available in the possession of the Forestry Commission on behalf of the Secretary of State for the Environment, Food and Rural Affairs. It is not to be used for any other purpose without the permission of the Forestry Commission. © Forestry Commission 2014












Areas shown as other conifers will be restocked with a mixture of species that are chosen at the time the current stands are felled. The species selected will be based on soil type, depth and hydrology.



Broadleaf stands will be restocked using natural regeneration with some enrichment planting being used where necessary. Any conifers that regenerate in these areas will also be utilised and allowed to become part of the next rotation.

**Central Forest District**

**Intended Landuse**

-  Forest Roads & Rides
-  Open Space
-  Broadleaves
-  Conifers
-  Mixed conifers & broadleaves
-  Management Area
-  Ponds
-  Streams & Drains

  
**Forestry Commission**  
 England  
 1:10,000  
 scale at A3

This map is based upon Ordnance Survey maps made with the permission of Ordnance Survey on behalf of the Controller of Her Majesty's Stationery Office. © Crown Copyright. All rights reserved. No reproduction or storage in retrieval systems is permitted without the prior written permission of the Forestry Commission. 1/10000/2014