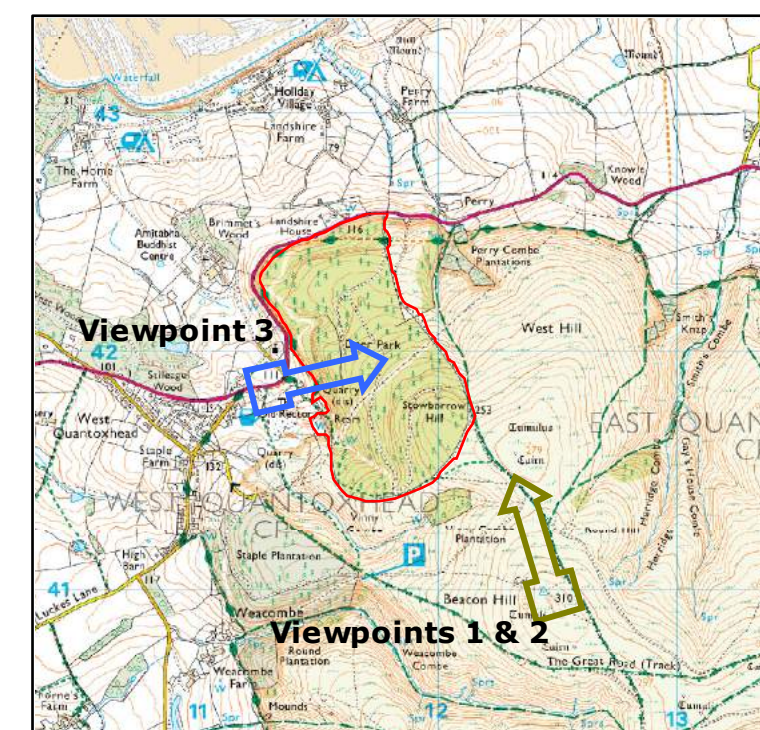

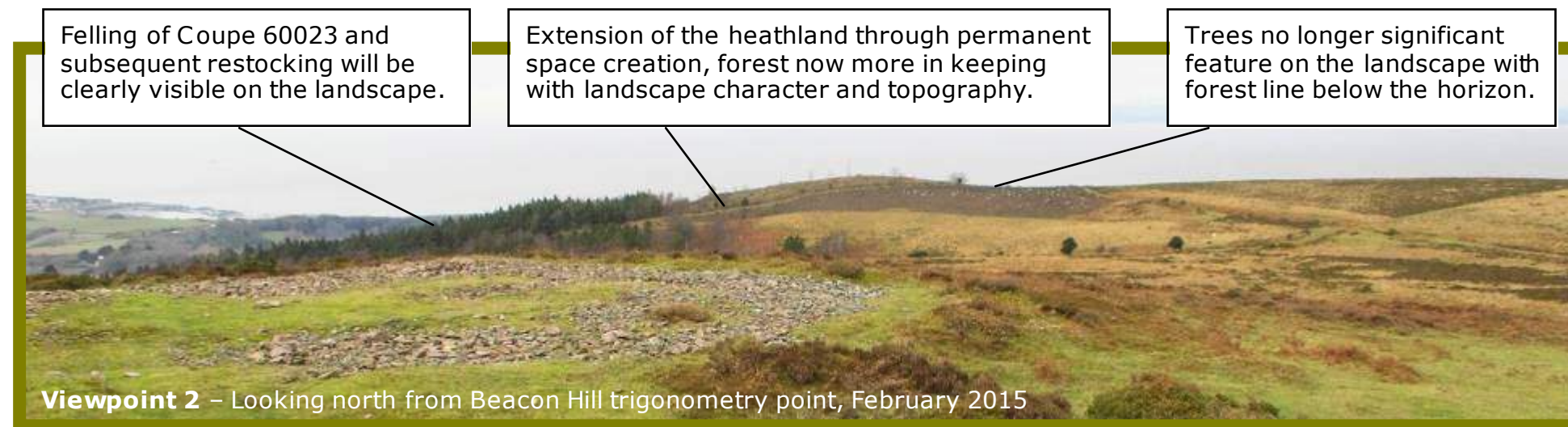

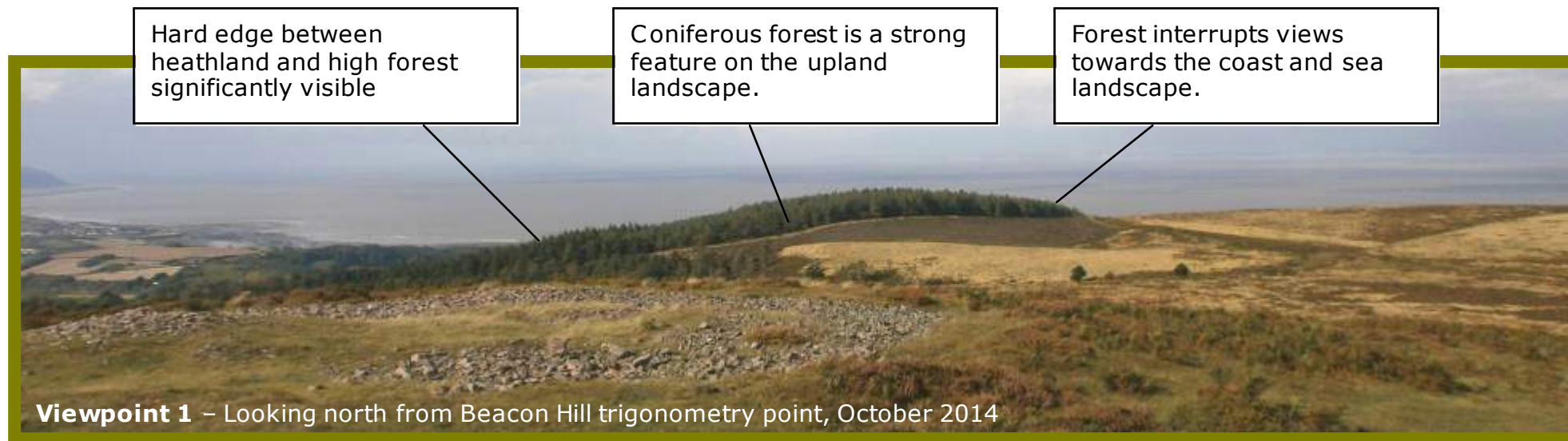

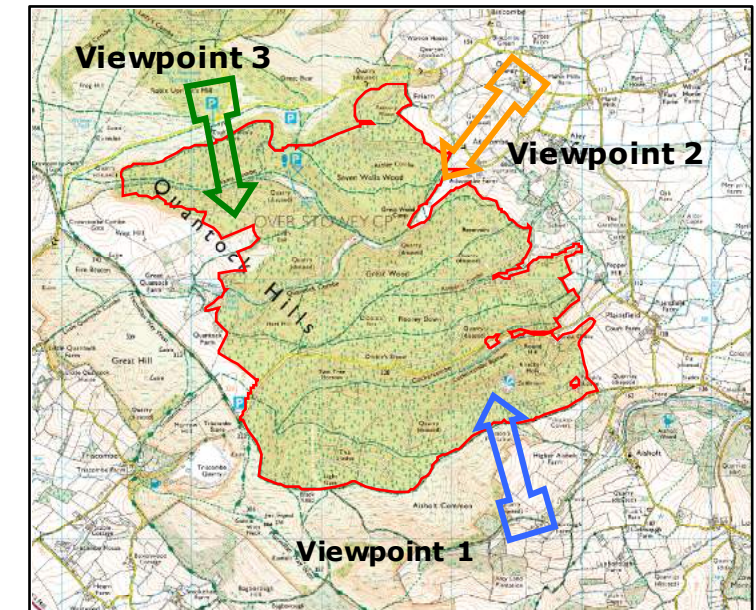


Landscape Analysis


St Audries



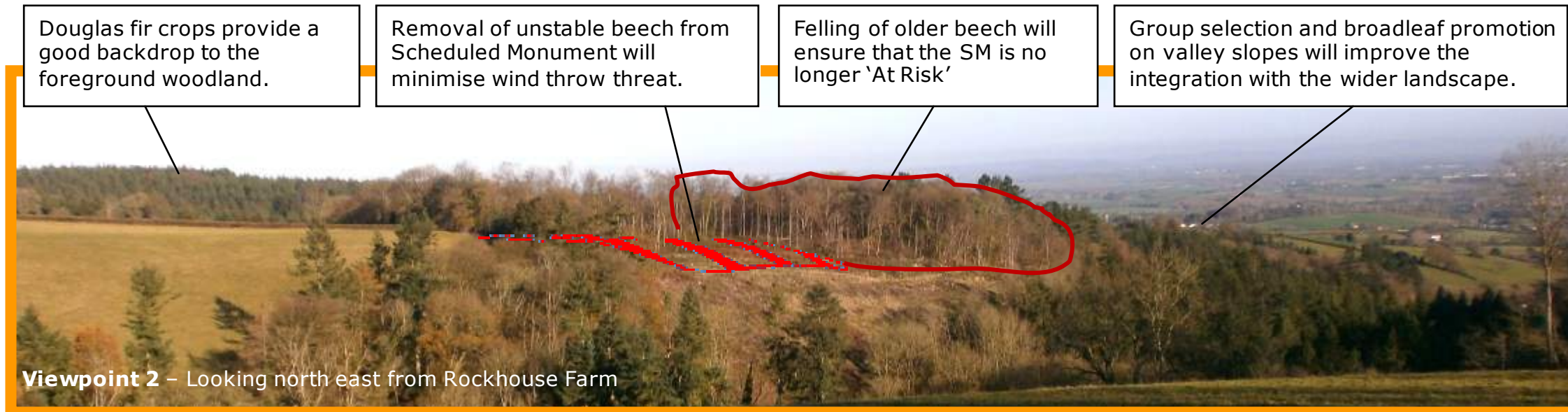
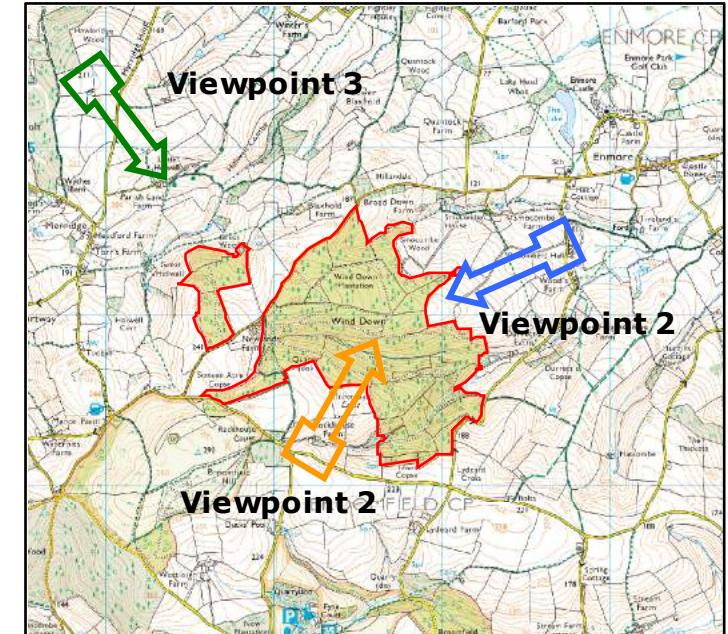
Great Wood



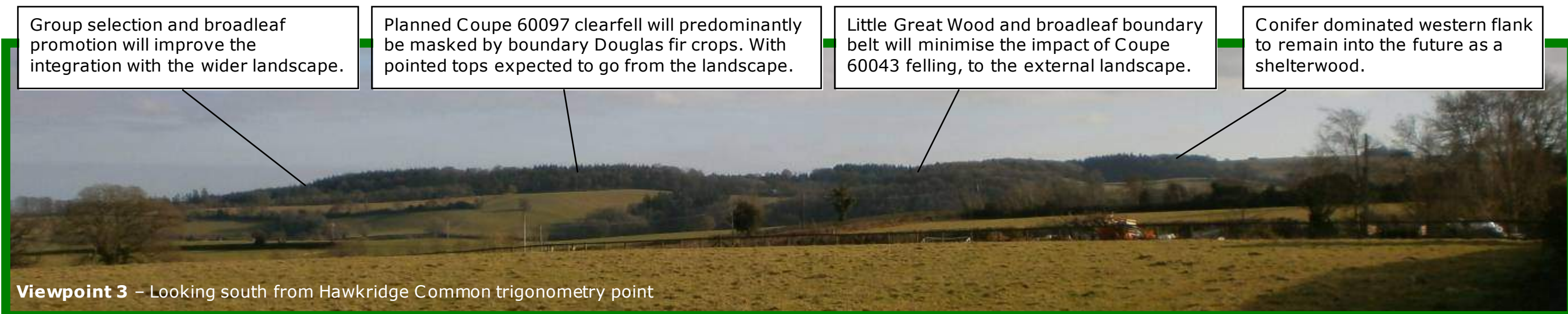
Wind Down



Viewpoint 1 - Looking west from Broomfield Hall



Viewpoint 2 - Looking north east from Rockhouse Farm



Viewpoint 3 - Looking south from Hawkridge Common trigonometry point

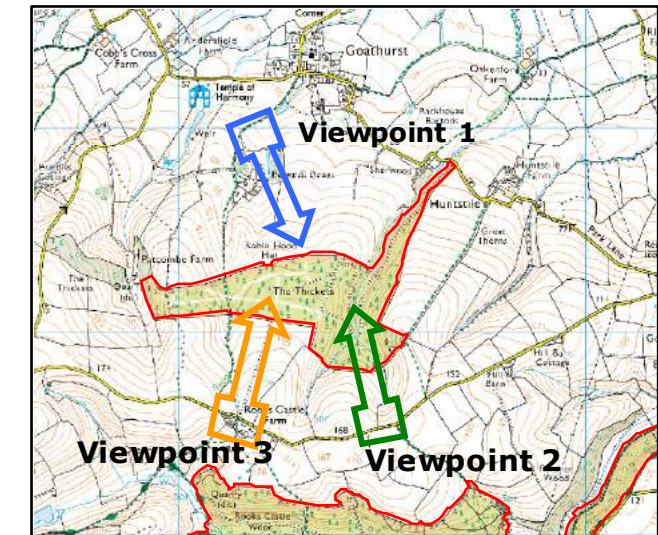
Woodland provides a good backdrop to Halswell House and Park, as intended.

Recent felling impact can be seen with sky visible through boundary screen, but landscape value has been maintained.

Undulating agricultural land and copses accentuated by woodland. Greater broadleaf cover will improve in line with Registered Park and Garden aspirations.

Viewpoint 1 – Looking south from Halswell House drive

Goathurst



Hard edge between agricultural fields and high forest. Recent operations have minimised this where appropriate.

Recent felling has had minimal impact on the external landscape value

Wooded combes in keeping with the landscape character

Mixtures of conifer and broadleaf continue to deliver diverse wooded landscape

Viewpoint 2 – Looking north from south road

Felling of Coupe 60273 will be clearly visible and create a view through the woodland to the other side. Restocking with greater broadleaf proportion will deliver a more mixed woodland.

Wooded combes in keeping with the local landscape character.

Recent felling impact can be clearly seen but landscape value has been maintained.

Broadleaf dominated east flank will continue to be managed as a high forest shelterwood, thus maintaining landscape value.

Viewpoint 3 – Looking north from Rooks Castle Farm