






















 **Forestry England**

Title: Sherwood Accessibility V2 (L)
Date: 29 January 2020
Author: Tegan Murray-Luff
Scale @ A4: 1:2,500

 Forestry Commission woodlands have been certified in accordance with the rules of the Forest Stewardship Council.
 PEFC Certified by the Forest Stewardship Council

Event Points		
	Box Office	 Helicopter Landing
	Coach Parking	 Marquee
	Control Point	 Merchandise
	Disabled Platform	 Portakabin
	Fire Point	 Railway Station
	First Aid	 Rendezvous Point
	Generator	 Showers
		 Taxi Transfer
		 Toilets
		 Waste Point
		Event Access
		 Backstage Access
		 Disabled Access
		 Emergency Access
		 Main Access

Ordnance Survey data © Crown copyright and database right 2019. Ordnance Survey 100030994. © Getmapping Plc and Bluesky International Limited 2020.